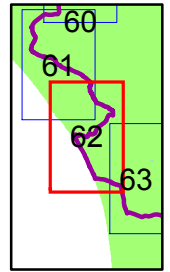
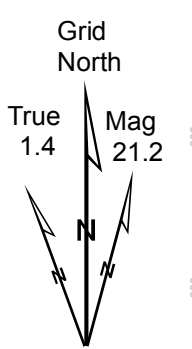



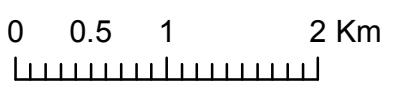
1779<sup>000</sup> 1780<sup>000</sup> 1781<sup>000</sup> 1782<sup>000</sup> 1783<sup>000</sup> 1784<sup>000</sup> 1785<sup>000</sup> 1786<sup>000</sup> 1787<sup>000</sup> 1788<sup>000</sup> 1789<sup>000</sup> 1790<sup>000</sup>  
175°6'0"E 175°8'0"E 175°10'0"E 175°12'0"E



- Legend**
- Te Araroa Trail
  - STATUS
  - open
  - road
  - water
  - DOC\_Tracks
  - DOC\_Huts
  - DOC\_Campsites
  - Camp (pvt)
  - YHA
  - Not\_freedom



Sources Te Araroa Trust, Corax Topo,  
Dept of Conservation, LINZ Crown Copyright  
Projection NZTM, Datum NZGD2000  
Trail v36 27/09/2017 by Ollivier & Co



1:50,000 at A3

# Te Araroa

## Whanganui Manawatu

# 62