



CONTENTS

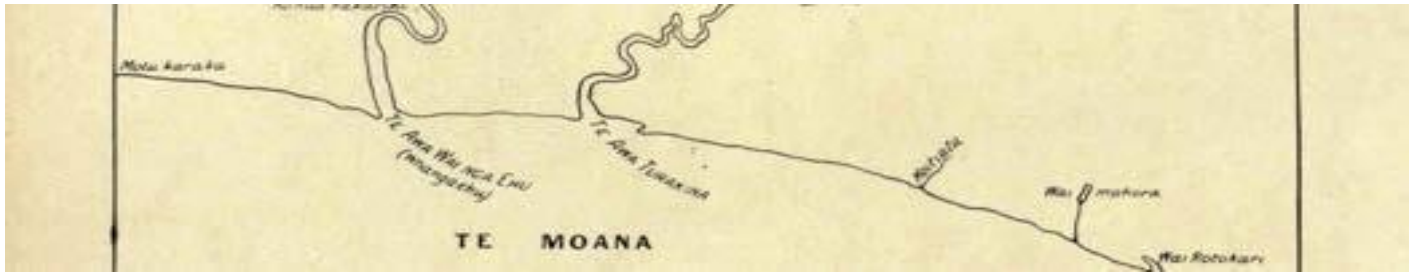
In addition to a two page summary, this Contents booklet contains a copy of the Contents Page for each subject.



Contents

1	Before The Beginning	17 pages	Where we came from.
2	Koitiata Begins	10 pages	A village was started.
3	Village For Sale	17 pages	Getting the people to come and stay awhile.
4	Shaky Start	18 pages	Mother Nature had other ideas.
5	Village Grows	50 pages	Slowly until the 1950's then it takes off.
6	Getting Serviced	44 pages	Adding all the bits we use to the village.
7	Freeholding	25 pages	Owning your bit of the village.
8	Floods	26 pages	Too much water in the wrong places.
9	Recollections	25 pages	People remember their lives at the beach.
10	Hall and Fire Shed	27 pages	Look what we built.
11	Causeway and Ford	46 pages	And look what else we built.
12	Organising the People - Part 1	44 pages	Getting the stuff done around the place. (Abridged version).
12b	Organising the People - Part 2	129 pages	Contains all documents collected. If you are keen, quite informative.

13	Fire Brigade	26 pages	Keeping us safe from too much hot air.
14	Camping Ground	14 pages	For those who travel to stay awhile.
15	Socialising the People & Just Doing Stuff	19 pages	Organising the village get-togethers & What we do for fun at the beach.
16	The Piano	7 pages	On the World Map for a brief period in our history.
17	Bowling Green	17 pages	Good intentions become a village myth.
18	Domain. Which Domain?	24 pages	The village has claimed land rights.
19	Koitiata Domain Recreation Reserve	71 pages	Research project researched, created, and written by Koitiata resident, Laurel Stowell in 2007.
20	The Moving River	38 pages	Turakina River is entwined in the history and lives of Koitiata residents.
21	River Diversion Project	16 pages	a.k.a. The great river diversion folly.
22	Village Goings On	52 pages	Koitiata residents are always up to going on about getting things done.
22b	Going On About Rates	31 pages	a.k.a. Koitiata Fights Rates. Its 2012 and R.D.C. had 'poked the bear with a stick'.
23	Ship Wrecks - Part 1	30 pages	It is a coast, so it's not surprising that a few ship-wreck-locations are close.
24	Ship Wrecks - Part 2	39 pages	Two stories about the Fusilier and Robina Dunlop shipwrecks by Mike Johnston.
25	Maps	65 pages	Thirty maps spanning years from 1910 - 1995.
26	Aerial Photos	21 pages	Nine aerial photos, birds-eye view of Koitiata from 1942 - 2010.
27 - 32	Newsletters. 119 issues	264 pages	Divided into six volumes spanning 39 years. Each volume has a contents page listing issues by year and month.
33	Hi-Res Photos & Maps	1 page	Access to 10 high resolution aerial photos, and 9 maps.



Contents

Page 3	Before the Beginning
Page 4	Map-pre-1909: Map of Rangitikei, from “Early History of Rangitikei” by T. W. Downes.
Page 5	Map-pre-1909: Map of Lower Whangaehu and Turakina Valleys, from “Early History of Rangitikei” by T. W. Downes.
Page 6	Map-1914: Map of Koitiata Survey District
Page 7	Map-1915: Survey map for seaside resort and recreation reserve.
Page 8	Map-1916: Map of Survey District showing Koitiata Domain & Koitiata Town.
Page 9 - 16	Clippings -1913-1917: Newspaper clippings & documents about the start-up of Turakina Seaside Resort.
Page 17	Document-1916: Official notice for Koitiata Recreation Reserve.



Contents

Page 3	Koitiata Begins
Page 4-6	Newspaper Clippings-1917-18: 3 pages. Establishing the Township of Koitiata
Page 7	Map-1918: The original survey map for the village layout.
Page 8	Map-1918: First public map of Koitiata town and its location.
Page 9-10	Documents-1917: Official notices for Domain Board and buildings.



Contents

Page 3	Village for Sale
Page 4	Document-1919: Auction poster of sections for lease.
Page 5-6	Clippings-1919: Newspaper clippings about auction of sections.
Page 7-10	Clippings-1920-24: Newspaper clippings about sections & Koitiata.
Page 11-13	Documents-1920: (A) Lists of section owners in Koitiata.
Page 14-16	Documents-1920-24: (B) Lists of section owners in Koitiata.
Page 17	Documents-1926: (C) Lists of section owners in Koitiata.



Contents

Page 3	Village Grows
Page 4	Aerial Photo-1942: Aerial photo of village from RAAF.
Page 5-6	Documents-1950: Referring to the Omanu street subdivision.
Page 7-8	Maps of Omanu Street-1950's: Before and after subdivision.
Page 9-11	Documents-1958-60: Getting land for Wainui street subdivision.
Page 12-13	Maps-1950's: Supporting proposal for Wainui street subdivision
Page 14-17	Documents-1960-63: Approval for Wainui street subdivision
Page 18	Map-1963: Proposed Wainui street subdivision
Page 19-22	Documents-1963: Going ahead with Wainui street subdivision.
Page 23-25	Documents & Map-1963: Solving the issue of existing buildings.
Page 26-27	Plans-1963: Detailed plans and section allocation for Wainui street.
Page 28-30	Aerial Photos-1997-73: Aerial photos showing Wainui street growth.
Page 31-32	Document-1974: Domain Board report, includes further subdivision.
Page 33	Aerial Photo-1979: Aerial photos of village.
Page 34-39	Document & Plan-1983: Plans 'A' & 'B' for Rapaki street extension
Page 40-44	Plans & Specs-1985-86: Rapaki street extension sections for sale & sold.
Page 45-47	News Clippings-1987-95: Re Koitiata growth.
Page 48-50	Aerial photos-1998-2010: Rapaki street and village



Contents

Page 3	Shaky Start
Page 4-9	Clippings-1924-28: Newspaper clipping about the sand drift problem.
Page 10-13	Clippings-1928-36: Newspaper clipping about the sand drift problem.
Page 14	Photos-1920's: Baches and effect of sand drift.
Page 15	Photos-1920's-30's: Bach effected by sand drift and moved.
Page 16	Photo-1930's: Baches at relocated centre of village.
Page 17	Photo-1942: Aerial photo of Koitiata taken by RNZAF.
Page 18	Photo-1942: The 12 to 14 buildings that made up Koitiata in 1942.



Contents

Page 3 **Getting Serviced**

Page 4-8 Documents-1920: Application & plan for shop for Alfred Yarrow.

Page 9-22 Documents-1960 to 1964: Trying to get electricity to the village.

Page 23 Map-1964: Plan for electricity line from Tunnel Hill to village.

Page 24-29 Documents-1965 to 1979: Getting streetlights in Kaitiata.

Page 30-31 Document 1979: Minutes of TBRA meeting re number of service subjects.

Page 32-38 Documents-1965 to 1969: Never did get a public phone box.

Page 39-43 Documents-1959 to 1968: Street sealing and other service subjects.

Page 44 Map-1979: Map of previous and new (current) street numbering system.

KOITIATA BEACH SUBDIVISION, LOT 10 DP 26092

I refer to previous correspondence concerning the Land Settlement Board's proposal to offer permanent tenure to the leaseholders of the Koitiata Beach sections. I am now in a position to advise you of details of the Board's offer and request the necessary monies.

You have previously indicated to me that you wished to freehold the above property for cash and freehold title will be available on payment of \$1900 plus a \$10 title fee.

Contents

Page 3	Section Freeholding
Page 4-5	News Clippings-1919-20: Re lease prices at the beginning.
Page 6	Document 1962: Letter from Turakina Beach Residents Assn re lease costs.
Page 7	Document-1974: RCC document (part) outlines lease costs and income etc.
Page 8-9	Document-1978: Reserves Act creates freeholding opportunity.
Page 10-16	Documents-1980: Negotiations for freeholding have begun.
Page 17	News Clipping-1982: Residents meeting support freeholding.
Page 18-24	Documents 1982-83: Correspondence to residents re freeholding sections.
Page 25	Document 1984: Official notice that Koitiata has been freeholded.



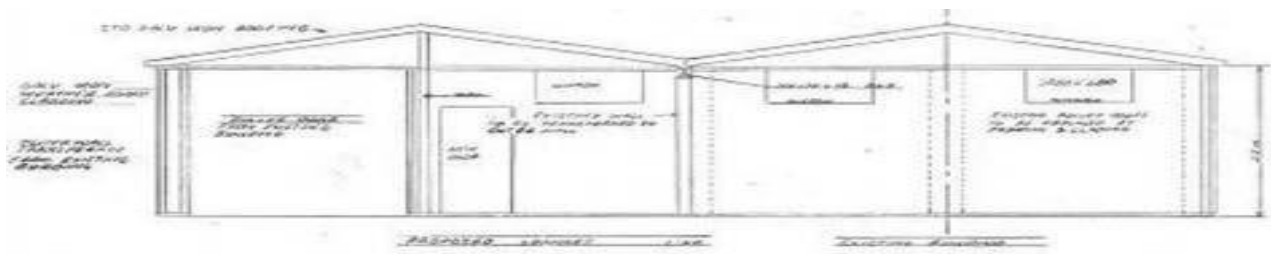
Contents

Page 3	Floods
Page 4	Photos-1936: Run-off flooding in Wainui and Omanu streets.
Page 5-6	Clipping & Photo-1970: Run-off flooding in Wainui street.
Page 7	Plan-1976: RCC Drainage plan for run-off flooding problem.
Page 8	Clipping-1987: River backs up and encroaches into Teone street area.
Page 9-11	Clippings & photos-1997: River backed up into camp & Teone street area.
Page 12	News Clipping -1997: Backed up water and a trench being cut to release.
Page 13-14	Photos-1997: Residents and digger doing the trenching stuff.
Page 15	Photos-2004: Water from lagoon over-flowing into Teone street.
Page 16-21	Report & Recollection-2004: Memories of the flood, from Joyce Smith.
Page 22	Photos -2010: Run-off flooding in Wainui street.
Page 23	Photos -2015: Run-off flooding in Wainui and Omanu streets.
Page 24-26	Photos -2013 & 2015: Beach Road under water and closed.



Contents

Page 3	Recollections
Page 4	Newspaper clipping, Scott Cameron's memories from 1914.
Page 5-6	Turakina Beach Memories from Maurice Heidrich, 1930-48.
Page 7	Photos showing Cameron's and Heidrich baches, 1930-40s
Page 8-9	Holidays at the Beach, pages from the Allpress Family History book.
Page 10-13	Recollections of Koitiata, recollections from Ross Cameron.
Page 14	Photos of baches, Wainui & Omanu streets, in the 1930-40's
Page 15-17	Excerpts from 'A Kid's Life' by Charles Haar, 1940's
Page 18-19	Memories of Koitiata from Charles Haar, 1940's.
Page 20	Map 1930-40's, pre Omanu street, has named baches.
Page 21-23	Newspaper clipping, 1997, recollections from Maisie & Hilton Farr.
Page 24-25	The Mayor, photo of house burnt down & rebuilt with Bob Morton & horse.



Contents

Page 3	Hall and Fire Shed
Page 4-6	Newsletter-1981-83: Stage 1, start & use of the hall / fire shed building.
Page 7	Plans-1984: Stage 2, plans of kitchen and toilet block.
Page 8-11	Newsletter-1984-85: Update for community on hall & fire shed project.
Page 12	Plans-1985: Stage 3, plans for extension to hall and fire shed.
Page 13	Photos-1985: Doing the Stage 3 extensions to hall.
Page 14-16	Newsletter-1985: Update on extensions and notice of opening.
Page 17	News Clipping-1985: Opening of Stage 3 extended hall.
Page 19-20	Newsletter-1986: Update for community on hall & fire shed project.
Page 21	News Clipping-1987: Stage 4, new stand-alone fire shed.
Page 22	Meeting Minutes-1993: Residents decide on which Stage 5 hall option.
Page 23	Plans-1993: Plans for Stage 5 extension to hall.
Page 24	Photo-2001: Stage 6, building new fire shed to replace 1987 build.
Page 25-27	News Clippings-2001: Opening of the new fire shed.



Contents

Page 3	Causeway and Ford
Page 4-7	Documents-2000: Proposal for causeway & ford and RDC response.
Page 8	Documents-2000: Horizon's response to proposed ford.
Page 9-10	News Clippings-2000: "Village fights" & "Agencies consider".
Page 11-15	Documents-2001: Application for consent and ford plans.
Page 16	Photos-2001: Work goes on with the causeway.
Page 17-18	Document & News Clipping-2001: Consent granted, green light for ford.
Page 19-20	News Clipping & Newsletter-2001: Updates on ford status.
Page 21-25	News Clippings & Photos-2001: Big day building the ford.
Page 26-29	News Clippings-2002: The ford and beach access get the thumbs up.
Page 30-31	Photos-2004-2016: The ford very wet and very dry.
Page 33-39	Documents-2000-2001: Communications between & local authorities.
Page 40-46	Documents-2001: Copy of Horizons Resource Consent for ford

December 20, 1917
SEASIDE RESORT AT TURAKINA
HEADS
—
KOITIATA DOMAIN BOARD.
—

Contents **Note:** This subject is in two parts due to the quantity of documents. Part one is an abridged version, part two contains all 127 pages of documents collected.

Page 3	Organising the People: Part One
Page 4	News Clipping -1917: Koitiata Domain Board, setting the rules.
Page 5	Document -1962: Letter from Turakina Beach Residents Association.
Page 6	Document – 1965: Minutes of a Koitiata Domain Board meeting.
Page 7-12	Documents -1968-1979: Minutes of meetings between Turakina Beach Residents Association & Koitiata Domain Board.
Page 13	News Clipping -1978: News about Turakina Beach Residents meeting.
Page 14-26	Documents-1980: Koitiata is now a Community with a Community Council.
Page 27-37	Documents-1981-1989: Koitiata Community Council newsletters & minutes.
Page 38-43	Documents-1990: The Koitiata Residents Committee arrives.
Page 44	News Clipping-1998: No pushers, no progress. Joan was one of our best.
	Organising the People: Part Two
Page 1-127	Documents-1917-2002: Organising Koitiata from Domain Board to Residents Committee.

Organising the People: Part Two

Contents **Note:** This subject is in two parts due to the quantity of documents.

Part one is an abridged version, part two contains all 127 pages of documents collected.

If you are keen you will find them quite informative.

Page 2-129 Documents-1917-2002: Organising Koitiata from Domain Board to Residents Committee.

FIRE TEAM.

A volunteer fire team was formed of seven men and we have had quite a few practices together and on the 28 February 1987 we had a combined exercise with the Marton and Ratana Fire Brigades, which was a big help to us, and I am sure this exercise was a big advantage at our recent fire. I must thank the ladies who put on a wonderful morning tea for the three fire teams after the exercise.

Contents

Page 3	Fire Brigade
Page 4	News Clipping -1978: Request to get some firefighting gear.
Page 5	Document-1979: Still waiting for the gear.
Page 6	Document-1981: New shed for equipment from Forestry Dept.
Page 7-12	Documents-1982-84: New shed, new gear, new Koitiata Fire Brigade
Page 13	Photo -1985: New Fire shed being built.
Page 14-17	Documents-1987: A new \$20 fire engine, a fire, and new fire shed.
Page 18-19	News Clippings-1987: New shed opening & brigade members.
Page 20-21	Documents-1988: Fire team grows.
Page 22-25	Phot & News Clippings- 2001: New shed build & opening.
Page 26	News Clipping-2004: Koitiata Fire brigade has a birthday.
Page 27	Photo- 2012: Koitiata Brigade in action, Rapaki street June 2012.

Domain. Camping grounds. Suggestions have been made to the County that the camping area be moved to a spot adjoining the present conveniences and that the flat area adjoining the conveniences be developed into a recreation area. The suggestion is that the present Domain area then be roaded and subdivided into building sections.

If the caravan area is left in its present location sooner or later pressure will be put on the Council to provide conveniences in the adjoining area. They could cost up to \$20000. By shifting the camping area nearer the present conveniences this cost would be avoided.

Contents

Page 3	Camping Ground
Page 4	Plans-1962: Plans of 1st public toilet & changing sheds.
Page 5	Map-1963: Map showing proposed Camp Site, Omanu street.
Page 6	Photo-1967: Aerial photo of 1st toilet & changing sheds, in 'Teone street'.
Page 7-8	News Clipping & Plans-1977: New toilet & shower block (current building).
Page 9-10	Document- 1982: Proposal to move camping ground from Omanu street.
Page 11	Document- 1983: Oops, camping ground is not going to be moved.
Page 12	Document- 1987: Oops again! Camping ground is going to be moved.
Page 13	Document- 1987: Camp has been moved from Omanu to Rapaki street.
Page 14	Document- 1988: Camp is very happy to be in Rapaki street!



Contents

Page 3	Socialising the Village
Page 4-5	Document- 1982: Socialising becoming an organised activity.
Page 6	Document- 1984: Socialising activities are all go.
Page 7-8	Document- 1985: Cards and bowls and bands.
Page 9-10	Document- 1987-88: Recreation afternoons and nights.
Page 11	News Clipping- 1994: First trees being planted, (see photo page 14).
Page 12	Document- 1995/95: Social committee report.
Page 13-14	Photos-1990-1997: Social activities captured on film.
Page 15	News Clipping- 2005: A hot New Year's Eve do at the hall!




Contents

Page 3	The Piano
Page 4	Photo & Clipping-2005/06: “ there’s a piano on the beach.” Discovered!
Page 5	Photos-2006: Tunes were played & champagne flowed.
Page 6	News Clipping-2006: The piano had a view with Tom & Veronica.
Page 7	News Clipping & Photo-2006: It played its song ... and then it was gone.



Contents

Page 3	The Bowling Green
Page 4	Document -1972-87: Extracts from Rangitikei County Council and Koitiata Community Council minutes and newsletters regarding the Koitiata bowling green project.
Page 5-9	Documents-1997: Advice from RDC re proposed sale of section #61.
Page 10-11	Documents-1997: Letter from KRC to RDC with response re sale.
Page 12-15	Document-1997: RDC letter with copy of legal advice 'Bowling Green' status.
Page 16	Document-2017: Emailed verification from RDC of status of 'Bowling Green'.
Page 17	Map extracts showing Right-of-Way into 'Bowling Green' and location.



Contents

Page 3-4	The Domain. Which Domain?
Page 5	Map- 1915: Plan for 'Seaside Resort'.
Page 6	Document- 1917: Authorising 'cottages' on Koitiata Domain.
Page 7	Map- 2022: Outlining where the land sources for the ' <i>domain</i> ' came from.
Page 8-10	Document & Map- 1983: Proposal and plan 'A' for village expansion.
Page 11-13	Document & Map- 1984: Proposal and plan 'B' for village extension.
Page 14-18	Documents- 1992-93: Shock. Horror. A buyer wanted the ' <i>domain</i> '.
Page 19-23	Documents-1998: Words between KRC and RDC re status of ' <i>domain</i> '
Page 24	Map- 2015: Overlay from LINZ of Koitiata Domain Recreation Reserve.

Koitiata Domain Recreation Reserve

This following document was researched, created, and written by Koitiata resident, Laurel Stowell in 2007. It is a detailed and methodical look at, what Laurel herself described as “mostly, it’s a kind of no-mans-land”.

Laurel also express’s the hope that “a group of volunteers, with input from authorities, could halt the decline ...” The community is fortunate that there is now some activity (2022).

There has been a concerted effort put into the removal of numerous introduced weeds. When the weed removal is achieved, and provided it is ongoing, nature will be quite capable of looking after the rest. A bit of oversight from local authorities and community will help the reserve revert to and remain in its natural state.

There have been some formatting changes to the original printed document to make it suitable for posting on the web site, e.g., maps resized, content page re-written, but the content remains as written in 2007.

Contents	<i>These page numbers differ from those at the bottom of the original printed pages</i>
-----------------	---

Page 4	Abstract
Page 5	Introduction
Page 10	Geology
Page 12	Soils
Page 14	Climate
Page 15	Plants
Page 23	Animals
Page 25	Natural values
Page 26	Human impacts
Page 29	History
Page 32	Present ownership and management
Page 39	Local perceptions
Page 41	Ethical considerations
Page 42	Recommendations for management
Page 44	Prognosis for the future
Page 45	References
Page 51	Appendices



Contents

Page 3	The Moving River
Page 4-5	News Clippings - 1918 & 23: News items regarding the moving river mouth.
Page 6-10	Aerial Photos - 1942, 1967, 1968, 1979: Photos of river, mouth, and village.
Page 11	Aerial Photo - 1973 or 74: View of village showing river mouth in background.
Page 12	News Clipping- 1992: Nature settles issue (<i>refer to River Diversion</i>).
Page 13	News Clipping -1997: Aerial photo of blocked mouth and lagoon.
Page 14-17	Aerial Photos- 1998: New river mouth July 1998.
Page 18-19	News Clippings- 1998: New river mouth in the news.
Page 20	Aerial Photo- 1998: Shows the lagoon couple of days after “100-year event”.
Page 21-22	News Clippings – 1998: More news about the moving river mouth.
Page 23	Aerial Photo- 2002: River mouth moving south after 1998 break through.
Page 24	The “100 Year Event”: Mouth moves more often than every 100 years.
Page 25	Photos -2008: River mouth broke through again in August 2008.
Page 26-27	News Clippings: News about August 2008 river mouth move.
Page 28-32	Aerial Photos- 2005- 2022: Google Earth views of the river’s moving mouth.



Contents

Page 3	River Diversion Project
Page 4-6	Document- 1989/91: Extracts from records re project at meetings.
Page 7-8	Document- 1990: A Special KRC meeting to discuss it, the project.
Page 9	Document- 1990: Letter from KRC to DOC re another about it meeting.
Page 10	Document- 1990: Minutes of KRC meeting with RDC & DOC, about it.
Page 11	Document- 1990: Letter to RDC about getting water right, for it.
Page 12	News Clipping- 1990: The 'Red Tape' thing is coming to the surface.
Page 13-14	Document-1990: The 'Red Tape' is right up front now, and project heading for the 'too-hard-and-it's-a-crazy-idea' basket.
Page 15	Photo-1991: Compared to 1968 photo at top of this page, what's the problem.
Page 16	News Clipping- 1992: News item confirms it was the right basket.

Village Goings On

Small tales of things

While researching the content for the Koitiata History project many bits of information on village projects popped up from many sources. There were endeavours that only got up to the good-idea stage, and there were those clever ideas or activities that eventuated.

Standing alone some are not big subjects, but when these things that have gone on in the village are combined, they tell a story. They collectively illustrate that the Koitiata community has always been, and continues to be, up to going on about getting things done.


This is not a definitive collection of goings on, it might expand.

Private Power System	Page 3-12	1956: A great neighbourly 'do-it-yourself' project.
Village Water Supply	Page 13-15	1960's: Not just a scheme, it was costed.
Entrance to Village	Page 16-22	1996/2000: We need to know where we are.
Where Are We?	Page 23-24	1999: We really did need a sign to show where we are.
Closing Teone Street	Page 25-34	2001-03: Someone had it in for that front track.
Lagoon Bridge	Page 35-45	2004-06: Getting to the beach with dry feet.
Rapaki Street Signs	Page 46-48	2006: Rapakai or Rapaki, it is not just the street's residents who are confused.
Doing The Broadband Internet	Page 49-52	2010/11: Getting broadband internet was a village do-it-yourself clever idea project.
Rates Increase! Not Happy About That	2012/13: This subject has been moved to its own 'book' due to size of content, <i>"Going On About Rates"</i> .	



Contents *(Please Note, some news clippings came to hand, have been inserted into correct chronological positions, and have misaligned the page numbers.)*

Page 3	Goings On About Rates a.k.a. Koitiata Fights Rates
Page 4-5	April 2012: Rates Increase Alert
Page 6	April 2012: Jam Jar Economics
Page 7-10	April 2012: Koitiata Submission to Draft Long Term Plan
Page 11-12	May 2012: Media Campaign
Page 13	June 2012: Koitiata Ratepayers and Residents Meeting
Page 14	June 2012: RNZ News from interviews 3 rd June
Page 15	June 2012: No Confidence Letter to RDC
Page 16-17	June 2012: Manawatu Standard <i>“Koitiata to fight rates hike”</i>
Page 18-20	June 2012: Response from RDC re No Confidence Letter
Page 21-23	June 2012: Koitiata response to RDC letter
Page 24	July onwards 2012: The Signs
Page 25-28	August/September: Manawatu Standard news items about Koitiata rates.
Page 29	September 2012: Whanganui Chronicle news about Koitiata rates.
Page 30	April 2013: 1 st April Tribute to mayor Chalky.
Page 31	October 2013: RDC mayor is out, Farewell Chalky



Ship Wrecks

Page 3 Ship Wrecks: *Part One and Part Two*

Page 4 Map showing the locations on Rangitikei coast.

Fusilier

Page 6-7 News Clippings- January 1884: '*Vessel Ashore At Turakina Beach*'

Page 8-12 News Clippings- 1977: From Rangitikei Mail, the Fusilier story.

Page 13-20 Photos and News Item-1915 -1954: Deterioration over the years.

Robina Dunlop

Page 22 News report, 15th August 1877: '*Wreck of the Robina Dunlop*'

Indrabarah

Page 24-30 News Clippings & Photos-1918: Liner ashore 11th May till refloat 7th July.

Ship Wrecks:

Part Two

Part Two contains two stories, one each on the wrecks of the Robina Dunlop and the Fusilier by *Mike Johnston, MSc (Hons) in Earth Sciences*.

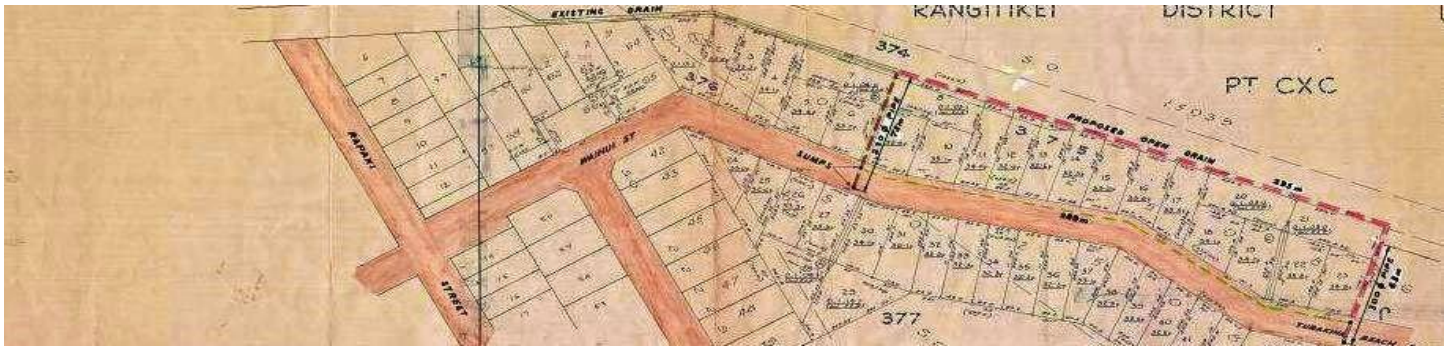
Mike presented an information evening for Koitiata residents in the Koitiata Hall in September 2018, the main subject being about the Robina Dunlop, and subsequently he provided these stories for inclusion in the Koitiata/History web site.

Mike was at that time working with a team of *Maritime Archaeology Association of New Zealand (MAANZ)* members researching the wreck of the Robina Dunlop.

He has also provided his well-researched and informative story about the wreck of the Fusilier.

Page 3-22 The Story of the Fusilier by Mike Johnston

Page 24-38 The Story of the Robina Dunlop by Mike Johnston



Maps

While the word content of the Koitiata History project fills in the detail, it is the graphics that give those words context.

The thirty maps included in this collection span the years from before Koitiata was founded until its current form. They capture in a visual format, the before, the beginning, the shaky start, the eventual establishment, and the growth.

Some of these map files were received from Central Archives in a large file format. They have been cropped and compressed to reduce to a file size suitable for presentation in these pages and the viewing format. Some detail has been degraded in that process.

A page with access to a selection of maps in a high-resolution format has been included. An icon (*go to page*) has been provided at the end of the History page. It links to the page where those maps can be accessed individually for detailed viewing. The selected maps are tagged in contents listed below.

Contents

Map 1	1909 - Lower Whangaehu and Turakina Valleys
Map 2	1909 - Illustrating Early History of Rangitikei <i>[HR view included]</i>
Map 3	1914 - Koitiata Survey District <i>[HR view included]</i>
Map 4	1915 - Plan for Seaside Resort
Map 5	1916 - Koitiata Domain
Map 6a	1918 - Koitiata Township Survey
Map 6b	1918 - Koitiata Township Survey <i>[HR view included]</i>
Map 7	1919 - Town of Koitiata Seaside Sites <i>[HR view included]</i>
Map 8	1930 -40 - Where is the Village <i>[HR view included]</i>

Map 9	1950 - New Subdivision
Map 10	1950 - Omanu Street Arrives <i>[HR view included]</i>
Map 11	1950 - Omanu Street Unnamed
Map 12	1952 - Full House in the Village <i>[HR view included]</i>
Map 13	1959 - Wainui on the Horizon <i>[HR view included]</i>
Map 13b	1960's - Koitiata Domain and Village
Map 14	1963 - Wainui Street Proposal
Map 15	1964 - Wainui Street Extension
Map 17	1960's - Wainui Street Subdivision
Map 18	1960's - Proposed Water Supply
Map 19	1960's - Wainui Street Drainage
Map 20	1976 - Proposed Drainage System
Map 21	1980 - Previous Street Numbering
Map 22	1980's - Koitiata Recreation Reserve
Map 23	1984 - Rapaki Street Plan A
Map 24	1984 - Rapaki Street Plan B
Map 25	1984-85 - Rapaki Street Proposed Plan
Map 26	1984-85 - Rapaki Street Subdivision Plan
Map 27	1984-85 - Koitiata District Plan
Map 28	1984-85 - Oxidation Pond Proposal
Map 29	1986-87 - Koitiata is Complete <i>[HR view included]</i>
Map 30	1995 - Sections Available in Rapaki Street



Aerial Photos

While the word content of the Koitiata History project fills in the detail, the photos add context to the words. A picture is worth a thousand words.

The nine aerial photos included in this collection span the years from 1942 when Koitiata was struggling to be established. They capture in a visual format, the shaky start, and then the eventual growth.

Photo Resolution

Some of these photo files were received in a large file size and format.

They have needed to be compressed to make them suitable for presentation in these pages and the site viewing format. The result is that some detail may have been degraded in that process.

An additional page with access to all nine photos in a higher-resolution format has been created for 'zoomed in' viewing.

An icon (*go to page*) has been provided at the end of the History page. It links to the page where those aerial photos can be accessed individually for detailed viewing. The selected photos are tagged in contents listed below.



Contents

APH 1	1942- Sourced from Air Force Museum, Wigram.
APH 2	1967 - Sourced from RDC, via Archives Central, Feilding. 1967 - Sourced from RDC, via Archives Central, Feilding.
APH 3	1968 - Sourced from RDC, via Archives Central, Feilding.
APH 4	1968 - Sourced from RDC, via Archives Central, Feilding.
APH 5	1973 - From someone somewhere, in the village.
APH 6	1979 - Sourced from RDC, via Archives Central, Feilding.
APH 7	1998 - From Pat & Neil Powell, Koitiata.
APH 8	1998 - From Pat & Neil Powell, Koitiata.
APH 9	2010 - From LINZ Data Service.
